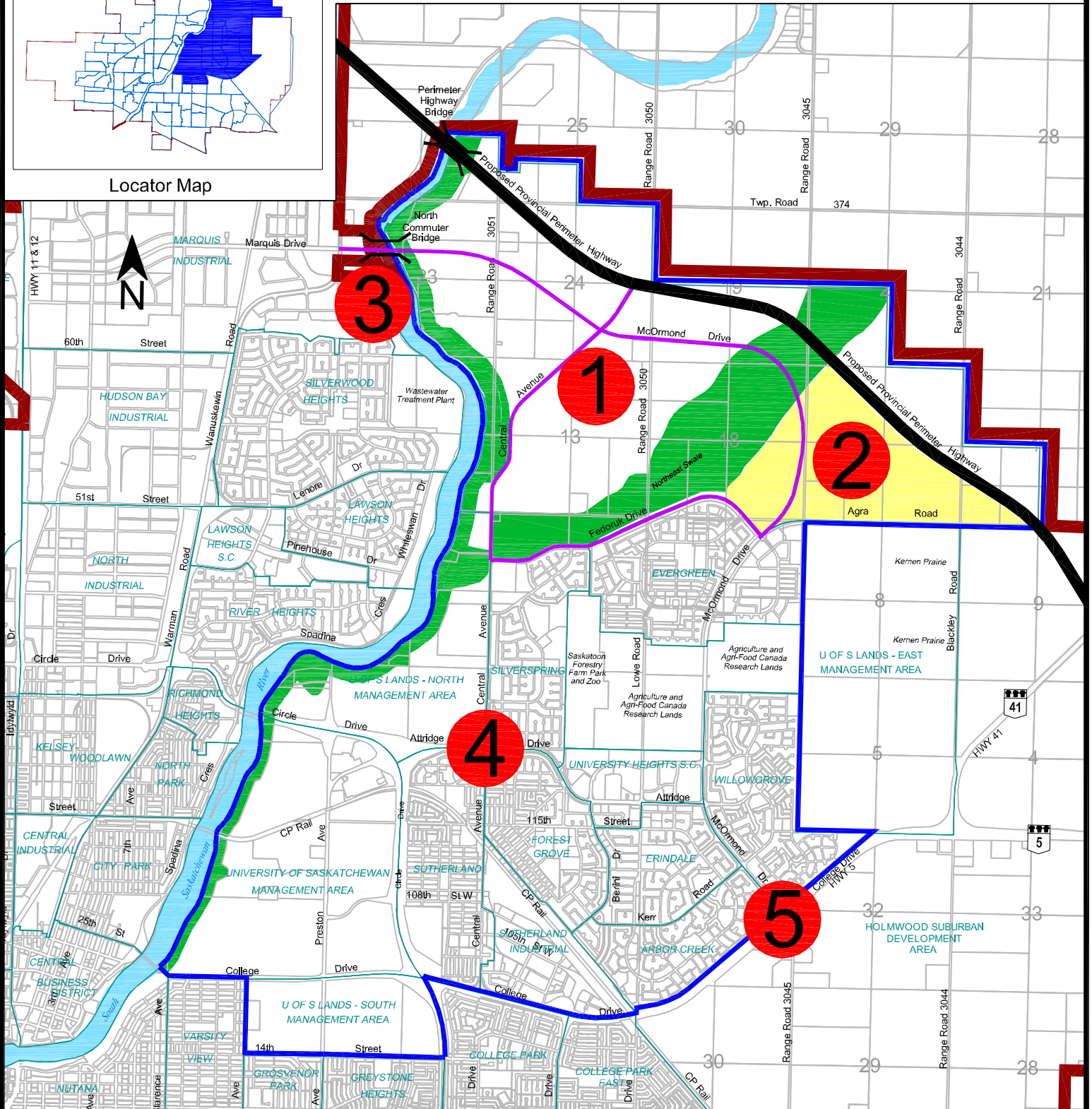
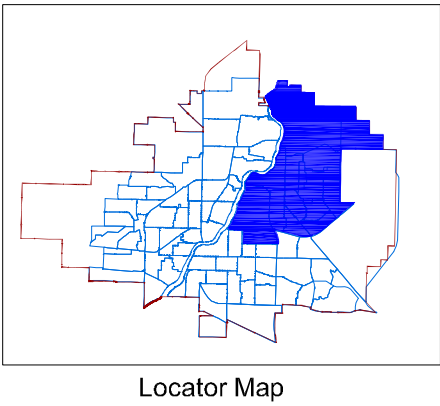







# University Heights Open House Projects

## March 6th, 2013



### Legend

-  City Limits
-  University Heights Area
-  Neighbourhood Boundaries
-  Open House Project Marker
-  Future Arterial Roadways
-  Proposed Provincial Perimeter Highway
-  Natural Area
-  UH2 Residential Neighbourhood

Scale: N.T.S.



NOTE: The information contained on this map is for reference only and not to be used for legal purposes. This map may not be reproduced without the expressed written consent of Community Services - Future Growth Section.  
February, 2013